AREA SCAVO	242.61
NUCLEO LIMO/ARGILLA LIMOSA	122.54
GHIAIA IN MATRICE LIMOSA	293.19
TERRENO TIPO A1 - A2	81.03
TERRENO VEGETALE	40.41

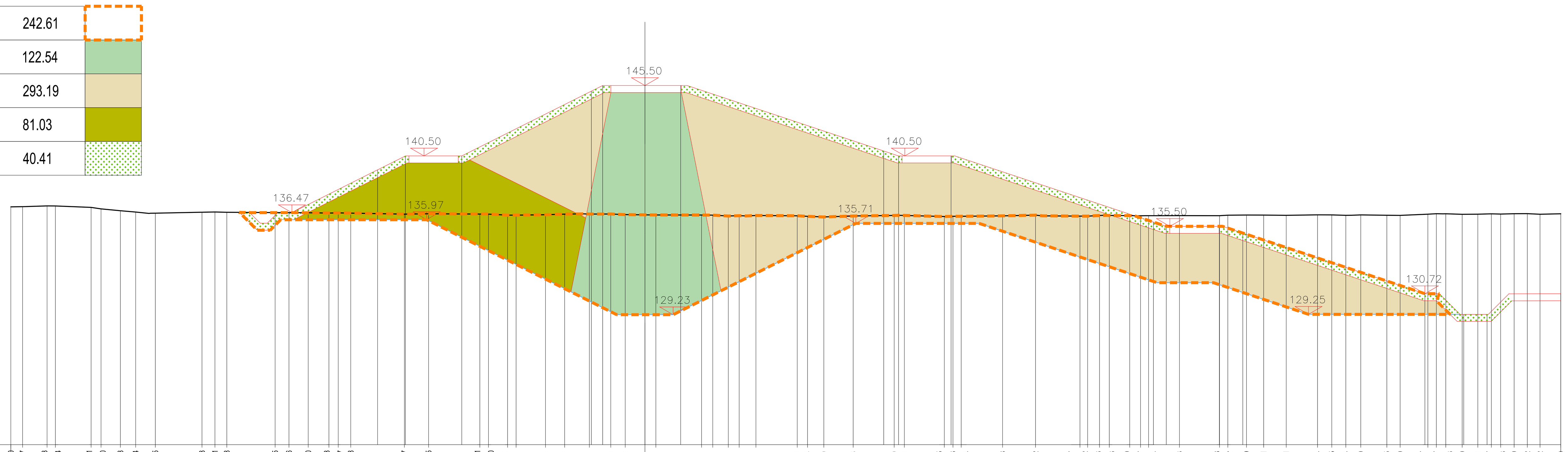

Sez. 13
Progr.: 1+200.00
Scala : 1:200:200
Q.Rif. : 120.00

PROGRESSIVE TERRENO	-45.00 -44.17 -42.43 -41.84 -39.31 -38.60 -37.23 -36.14 -34.75 -31.43 -30.51 -29.68 -26.25 -25.26 -23.90 -22.43 -21.77 -20.88 -17.07 -15.35 -11.71 -11.10 -9.75 -9.14 -7.06 -5.70 -3.94 -2.43 -1.40 0.78 4.02 4.82 5.92 6.69 7.88 10.81 11.54 12.70 14.78 17.69 18.41 21.25 21.86 22.44 25.38 27.72 30.87 31.42 32.26 32.96 34.40 35.17 35.74 37.93 40.78 41.37 42.69 43.91 45.51 47.74 48.75 49.74 50.80 52.65 53.60 55.57 56.17 56.83 58.00 59.11 60.07 60.73 61.69 62.62 63.52 65.00
DISTANZE PARZIALI TERRENO	0.83 1.74 0.59 2.53 0.70 1.38 1.08 0.94 3.31 0.92 0.84 3.43 0.98 1.22 1.47 0.66 0.89 3.81 1.72 3.64 1.36 0.60 2.09 1.36 1.31 1.52 1.03 1.40 0.78 3.24 0.80 1.10 0.77 0.70 2.93 0.74 1.16 2.08 2.89 2.84 0.61 0.58 2.94 2.34 2.66 0.55 0.84 1.44 0.77 1.76 2.85 0.59 1.33 1.22 1.60 2.23 1.01 0.99 0.66 1.85 0.95 1.97 0.60 1.17 1.11 0.96 0.66 0.96 0.94 0.90 1.48
QUOTE TERRENO	136.88 136.89 136.95 136.95 136.85 136.74 136.61 136.52 136.43 136.50 136.52 136.50 136.48 136.47 136.46 136.44 136.45 136.44 136.37 136.39 136.37 136.37 136.29 136.30 136.32 136.37 136.37 136.38 136.33 136.32 136.31 136.30 136.30 136.23 136.26 136.27 136.25 136.21 136.17 136.23 136.27 136.27 136.20 136.21 136.21 136.24 136.29 136.23 136.22 136.27 136.28 136.26 136.25 136.26 136.26 136.26 136.29 136.30 136.30 136.28 136.32 136.31 136.28 136.31 136.29 136.28 136.36 136.40 136.39 136.35 136.36 136.39 136.37 136.40 136.40 136.36 136.39

AREA SCAVO	252.45
NUCLEO LIMO/ARGILLA LIMOSA	110.94
GHIAIA IN MATRICE LIMOSA	270.71
TERRENO TIPO A1 - A2	64.39
TERRENO VEGETALE	38.31

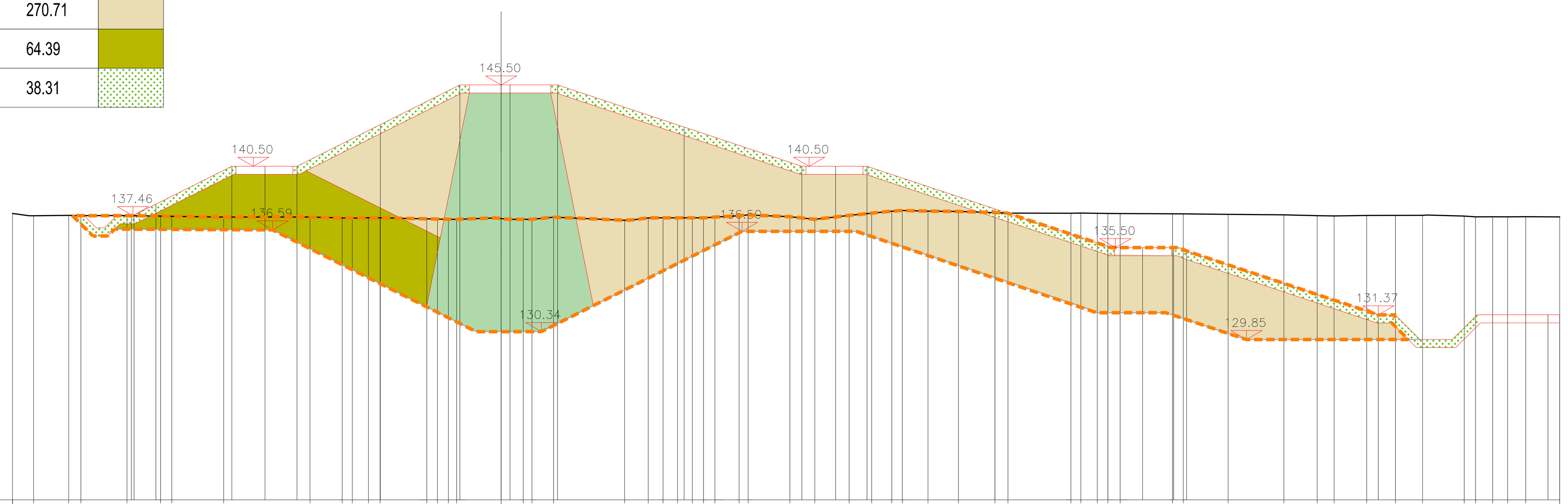

Sez. 14
Progr.: 1+300.00
Scala : 1:200:200
Q.Rif. : 120.00

PROGRESSIVE TERRENO	-30.00 -28.71 -26.55 -25.80 -22.98 -20.91 -20.22 -17.03 -11.73 -9.76 -9.14 -8.15 -7.43 -4.56 -3.91 -3.24 -2.73 1.36 1.89 3.22 7.59 9.03 9.94 10.83 11.74 12.43 13.12 14.61 15.17 17.73 19.26 21.37 22.75 23.99 24.63 26.21 28.08 30.32 31.12 34.98 35.59 36.60 37.26 38.01 41.23 41.89 44.64 48.06 50.11 51.14 53.14 54.91 56.57 59.14 59.83 60.88 61.80 62.91 65.00
DISTANZE PARZIALI TERRENO	1.01 2.15 0.75 2.46 2.06 2.75 5.20 1.97 0.62 0.99 0.72 2.53 0.65 0.67 0.51 2.35 0.92 0.54 1.33 4.37 0.99 0.91 0.89 0.91 0.69 0.70 1.49 0.55 2.57 1.53 2.11 1.39 1.23 0.65 1.58 1.87 2.24 0.80 3.87 0.61 1.01 0.65 0.76 3.22 0.66 2.32 3.43 2.04 1.04 2.00 1.77 1.66 2.25 0.69 1.05 0.92 1.11 2.09
QUOTE TERRENO	137.60 137.46 137.48 137.47 137.47 137.44 137.43 137.38 137.38 137.32 137.31 137.34 137.33 137.27 137.25 137.24 137.24 137.29 137.24 137.24 137.37 137.18 137.32 137.33 137.33 137.33 137.33 137.33 137.38 137.46 137.51 137.40 137.24 137.48 137.62 137.74 137.78 137.74 137.72 137.65 137.62 137.61 137.62 137.61 137.60 137.59 137.58 137.57 137.54 137.52 137.46 137.45 137.48 137.48 137.49 137.44 137.39 137.40 137.39 137.40 137.39

AREA SCAVO	243.52
NUCLEO LIMO/ARGILLA LIMOSA	99.79
GHIAIA IN MATRICE LIMOSA	246.65
TERRENO TIPO A1 - A2	44.91
TERRENO VEGETALE	34.40



Sez. 15
Progr.: 1+400.00
Scala : 1:200:200
Q.Rif. : 125.00

PROGRESSIVE TERRENO	-30.00 -28.88 -26.52 -24.60 -22.75 -18.94 -17.19 -15.78 -11.77 -11.11 -8.42 -7.87 -4.74 -1.66 0.00 1.45 2.40 4.41 4.97 6.62 8.03 9.34 13.56 16.35 16.99 20.80 23.00 23.64 26.11 26.85 29.96 31.58 32.16 33.15 34.08 35.40 36.42 37.07 40.49 41.14 44.70 49.19 50.13 52.41 53.45 54.59 55.37 57.38 60.00
DISTANZE PARZIALI TERRENO	1.12 2.01 1.91 1.85 3.81 1.75 1.41 4.02 0.58 2.59 0.55 3.00 3.08 1.17 1.45 0.95 2.01 0.57 1.24 1.41 1.31 4.22 2.56 0.64 3.81 2.20 0.64 2.47 3.11 1.63 0.57 1.00 0.92 1.32 1.02 0.66 3.42 0.64 3.56 4.18 0.94 2.28 1.04 1.14 0.78 2.02 2.39
QUOTE TERRENO	139.24 138.96 138.82 138.80 138.76 138.64 138.61 138.54 138.40 138.37 138.30 138.30 138.32 138.27 138.20 138.18 138.19 138.18 138.17 138.14 138.11 138.11 138.06 138.00 137.99 137.99 137.95 137.95 137.91 137.90 137.95 137.93 137.94 137.96 137.95 137.92 137.91 137.92 137.90 137.90 137.90 137.93 137.95 137.95 137.90 137.91 137.92 137.92 137.87

INQUADRAMENTO PLANIMETRICO
SEZIONI TRASVERSALI
Scala 1:5000

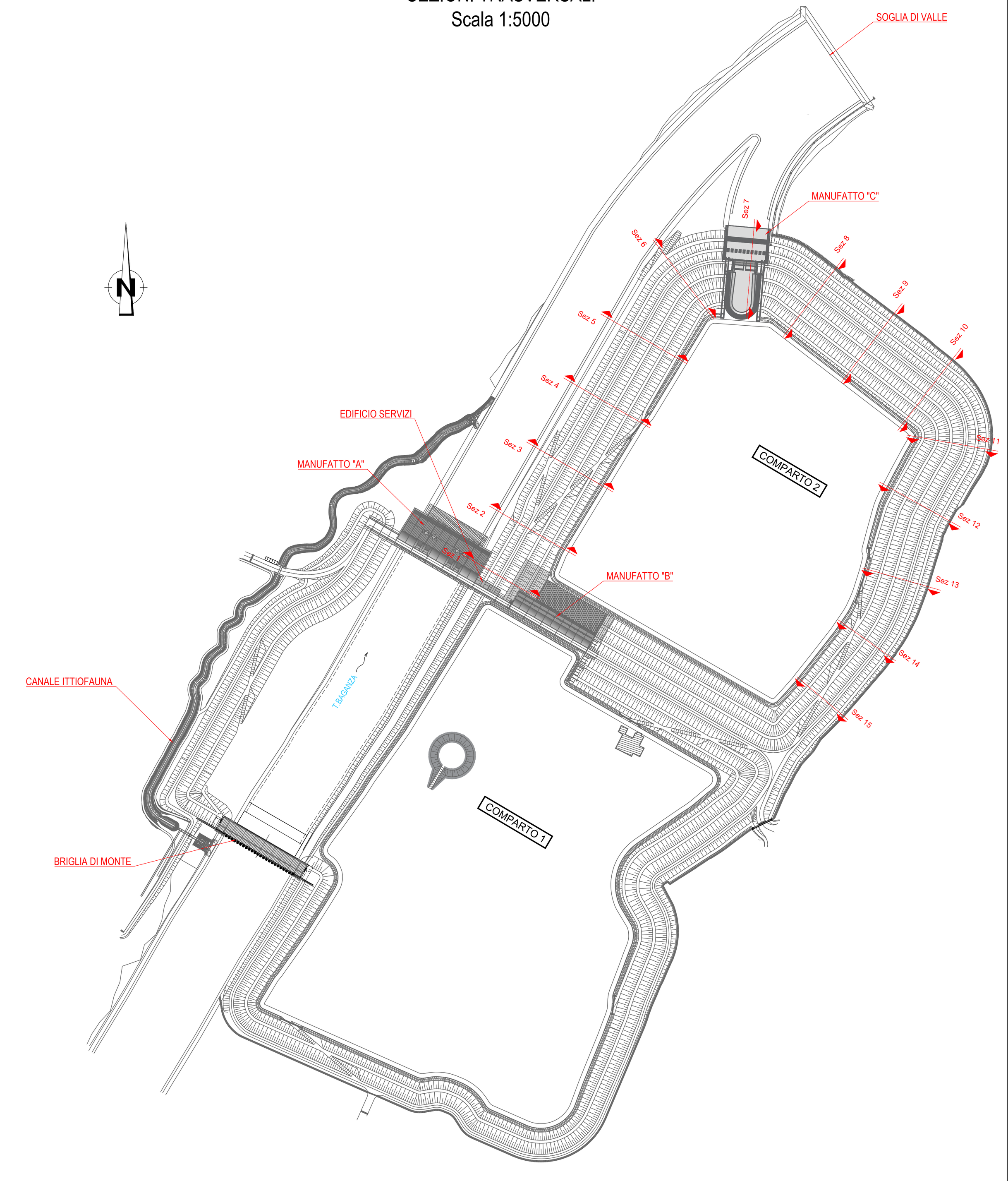

AIPo
Agenzia Interregionale per il fiume Po

Via Garibaldi 75 - 43121 PARMA

CASSA DI ESPANSIONE DEL TORRENTE BAGANZA NEI COMUNI DI FELINO, SALA BAGANZA, COLLECCHIO E PARMA (PR-E-1047)

PROGETTO ESECUTIVO

REV.	DATA	MODIFICHE	REDAZIONE	VERIFICA	AUTORIZZ.
01	01/2020	Recepimento risultati modello fisico	TRESSO	BERTERO	BERTERO
00	07/2019	Prima emissione	TRESSO	BERTERO	BERTERO

ARGINATURE E SISTEMAZIONE CASSE DI ESPANSIONE
COMPARTO 2 - SEZIONI TRASVERSALI - Tav. 4

ASSOCIAZIONE TEMPORANEA DI IMPRESE
MANDATARIA: HYDRODATA
MANDANTI: art, bininipartners, ETATEC STUDIO PAOLETTI, ROCKSOIL S.p.A., SAP Società Archeologica s.r.l.

IL R.U.P.: Dott. Ing. Mirella Vergnani (documento firmato digitalmente)	Progettista responsabile integrazioni prestazioni specialistiche e Direttore Tecnico della mandataria. Hydrodata S.p.A. Ord. Ing. Torino N°7570L. Dott. Ing. Roberto Bertero (documento firmato digitalmente)	Progettista/Progettisti responsabili elaborato Hydrodata S.p.A. Ord. Ing. Torino N°7570L. Dott. Ing. Roberto Bertero (documento firmato digitalmente)

CODICE ELABORATO: B A G 3 0 7 A R G D S Z 0 9 1 — ID (1) CAP. (2) TIPO (3) DOC. (4) PROGR. (5-6) REV. (7)
SCALA: 1:200
GENNAIO 2020